

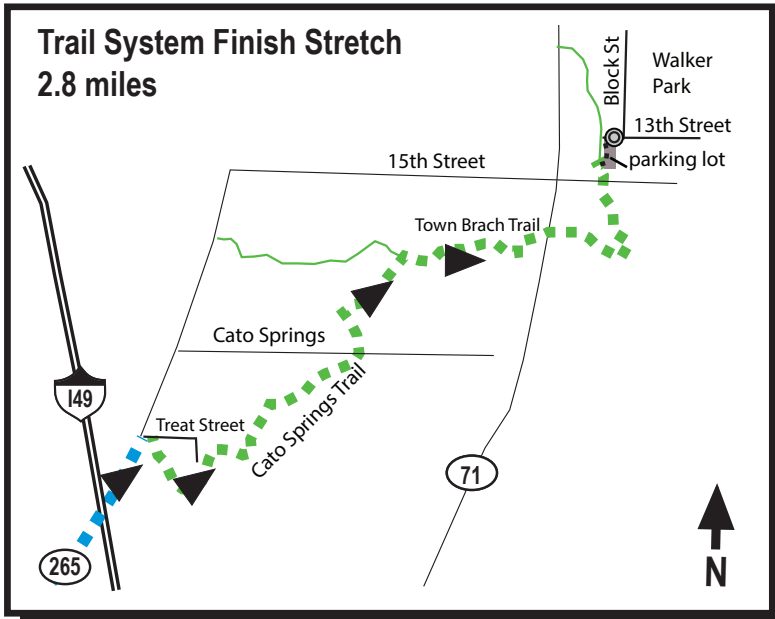


JOE MARTIN GRAN FONDO

55 Mile Course Map



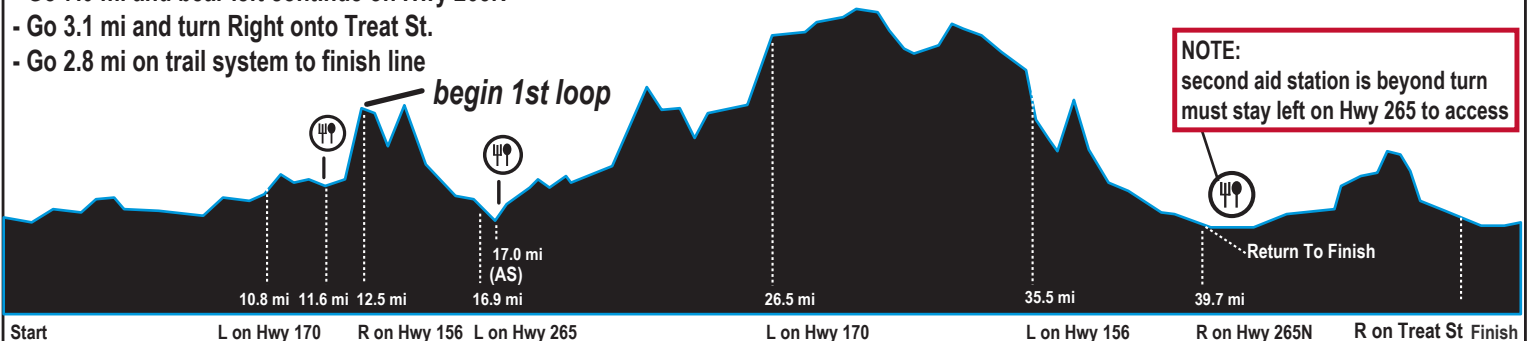
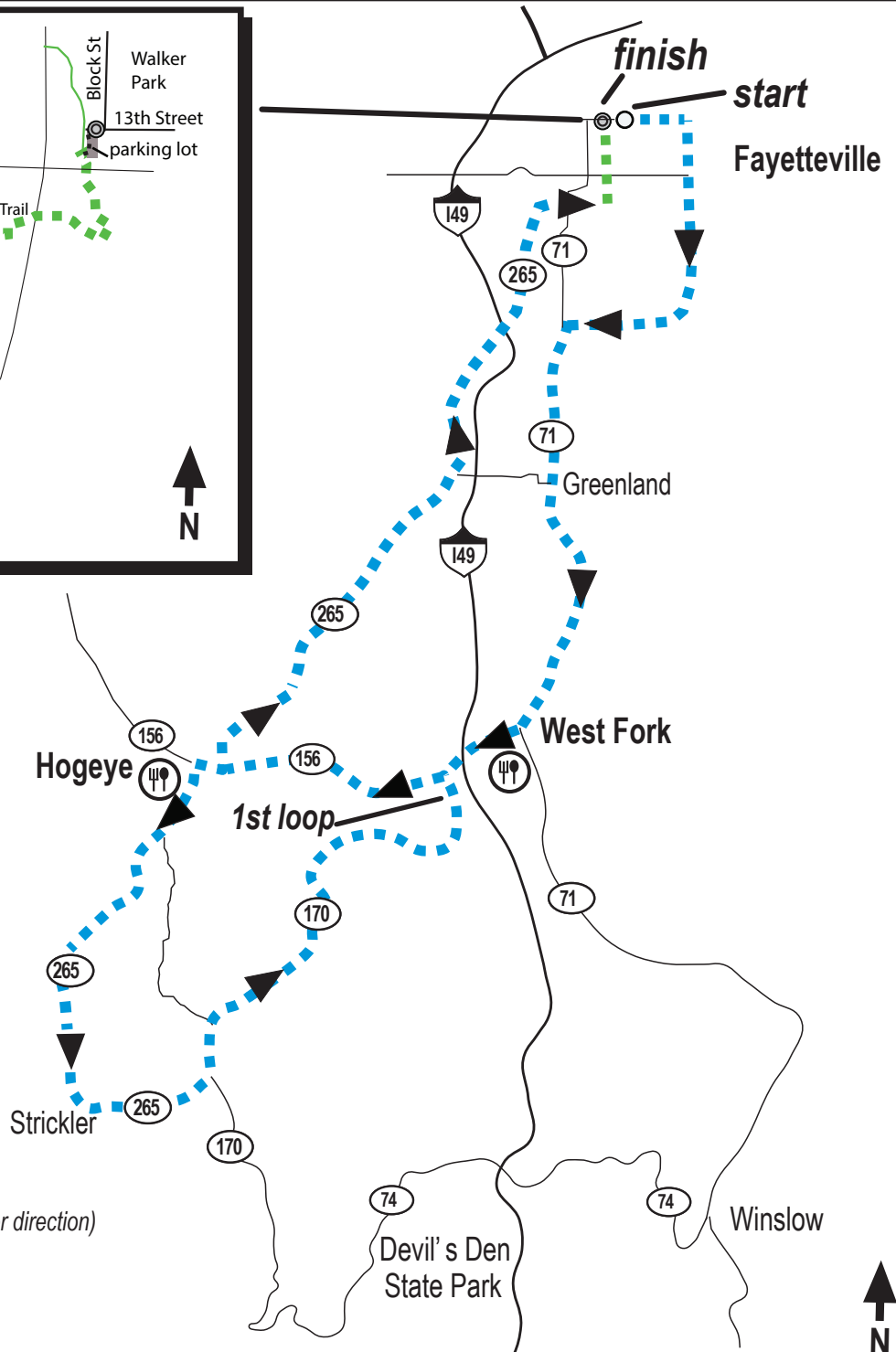
EXPERIENCE FAYETTEVILLE



- Course - Road
- Course - Paved Trail
- Road/Highway
- Paved Trail

Directions (from start):

- At 4 miles turn Left onto Hwy 71B / S. School
- Go 1.7 mi. AND Continue south on Hwy 71
- Go 4.8 mi., turn Right onto Hwy 170 / Main St
- Go 0.4 mi. and bear Left on Main St
- Go 0.2 mi. and bear Right on Main St
- Aid Station #1 on the right at Campbell Ave
- Go 0.3 mi. and turn Right on Hwy 170
- Go 0.9 mi. and turn Right on Hwy 156
(first loop begins on Hwy 156)
- Go 1.4 mi. - **DANGEROUS DESCENT**
- Go 2.8 mi. Stay Straight on Hwy 156
- Go 0.1 mi turn Left (south) on Hwy 265
- Aid Station #2 (on the right at gas station)
- Go 9.6 mi and turn Left on Hwy 170
(note the 65 & 85 mile routes coming from the other direction)
- Go 9.1 mi and turn Left on Hwy 156
- Go 1.4 mi. - **DANGEROUS DESCENT**
- Go 2.8 mi. and turn Right on Hwy 256 N
- Go 7.0 mi and bear left continue on Hwy 265N
- Go 3.1 mi and turn Right onto Treat St.
- Go 2.8 mi on trail system to finish line



NOTE:
second aid station is beyond turn
must stay left on Hwy 265 to access