

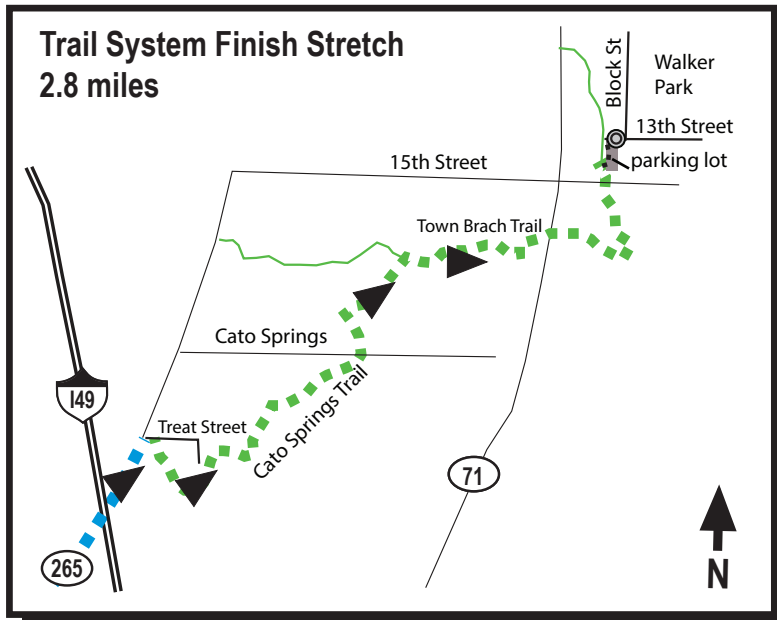


JOE MARTIN GRAN FONDO

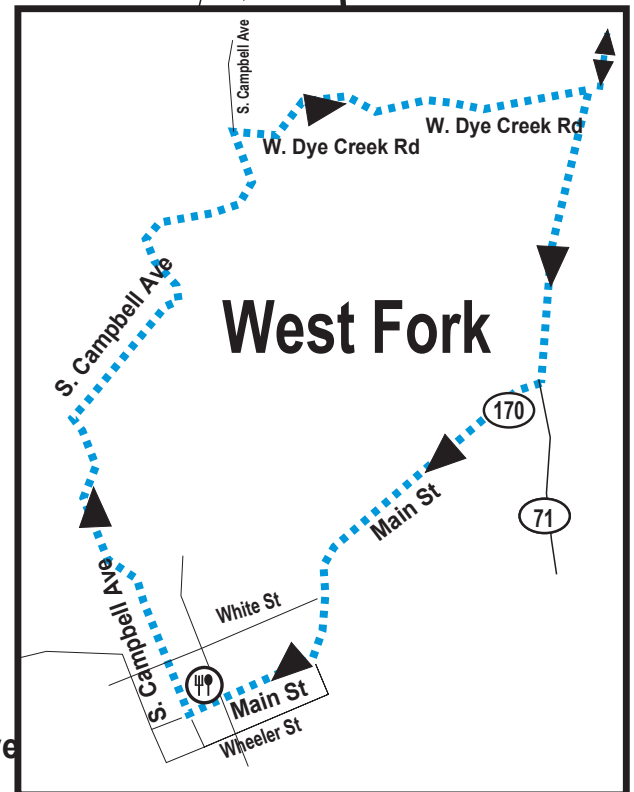
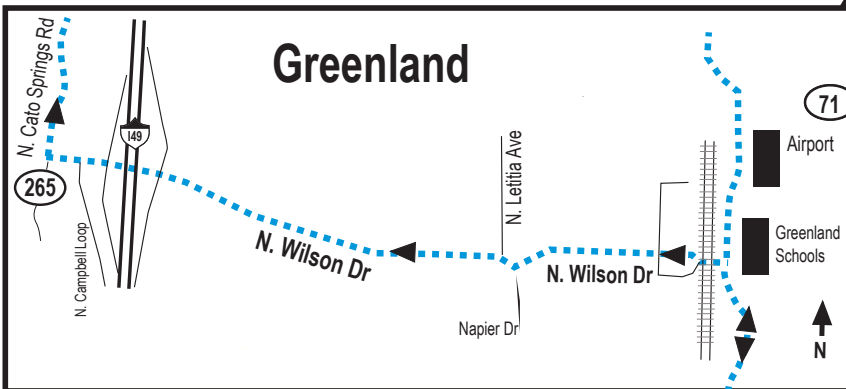
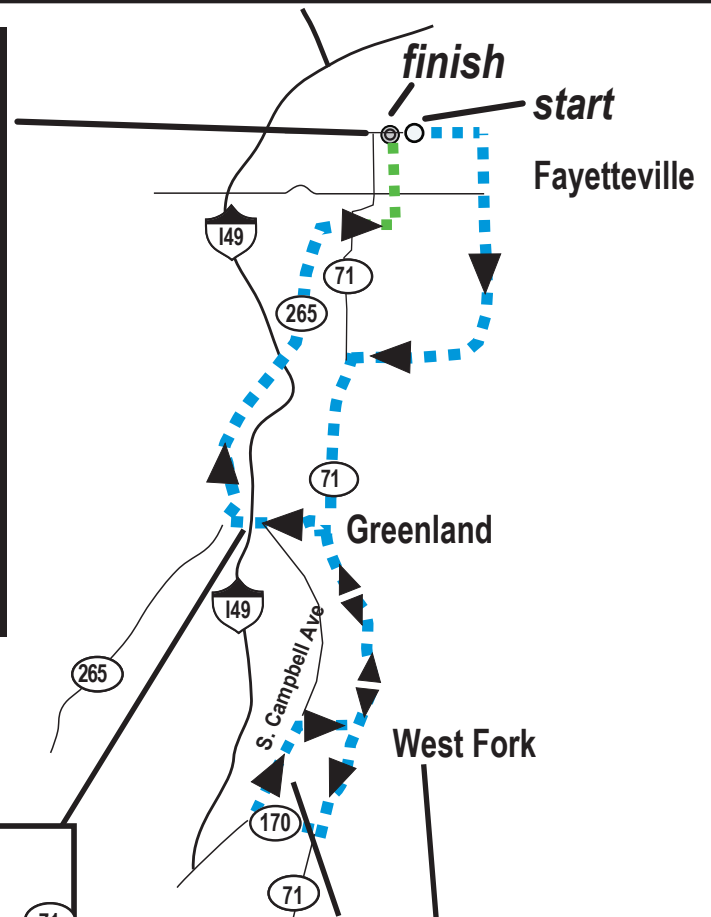
25 Mile Course Map



EXPERIENCE FAYETTEVILLE



- Course - Road
- Course - Paved Trail
- Road/Highway
- Paved Trail



Directions (from start):

- At 4 miles turn Left onto Hwy 71B / S. School
- Proceed 1.7 mi. AND Continue south on Hwy 71
- Proceed 4.8 mi., turn Right onto Hwy 170 / Main St
- Proceed 0.4 mi. and bear Left on Main St
- Proceed 0.2 mi. and bear Right on Main St
- Proceed 0.2 mi. and turn Right on Campbell Ave
- NOTE: Aid Station just after turn
- Proceed 1.2 mi. and turn Right on Dye Creek Rd.
- Proceed 1.3 mi. and turn Left on 71B - **CAUTION**
- Proceed 3.9 mi. north on 71B and turn Left on Wilson Ave
- Proceed 0.5 mi. bear right and stay on Wilson Ave
- Proceed 1.0 mi and turn Right on Hwy 265 N
- Proceed 3.2 mi and turn Right on Treat St and proceed 2.8 mi on trail system to finish